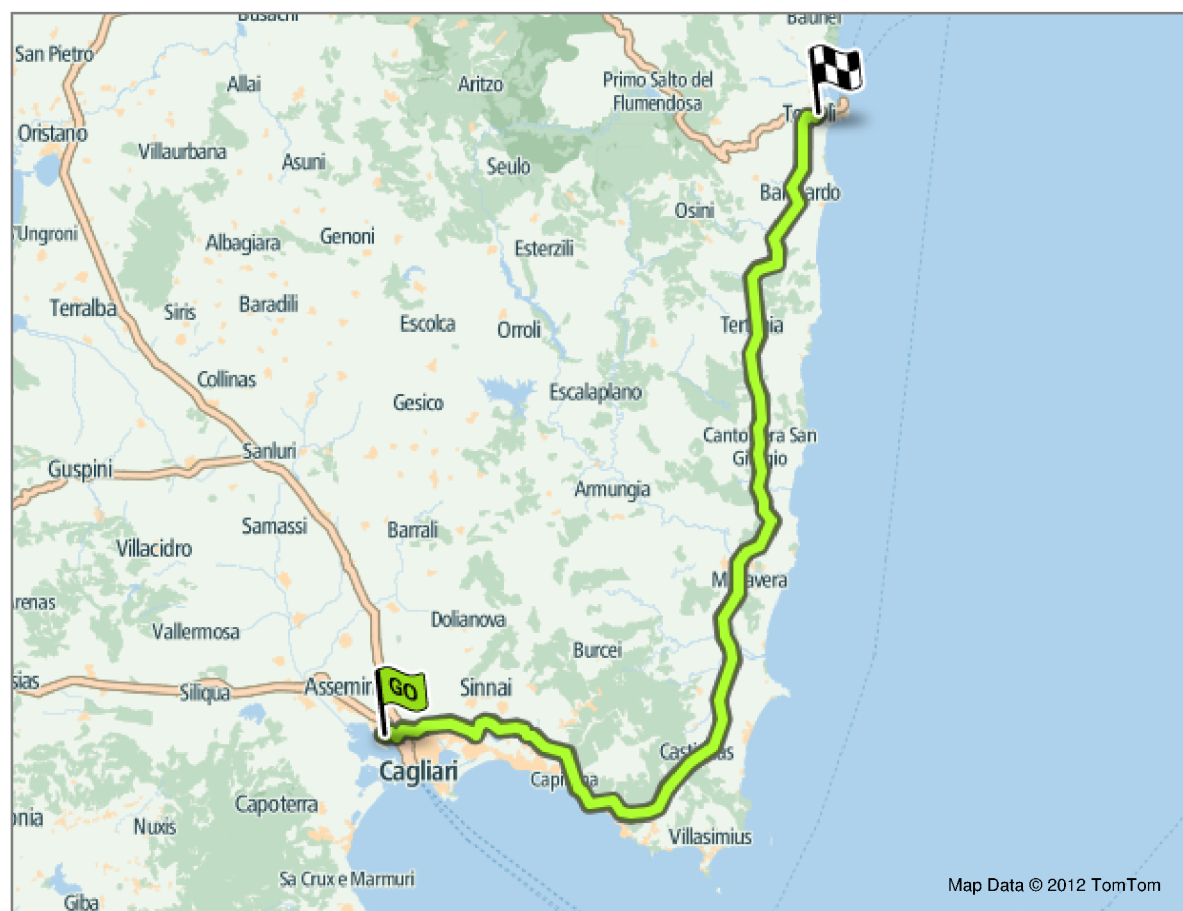




143 km - 2:02 hrs (con 5 min. dovuto al traffico)

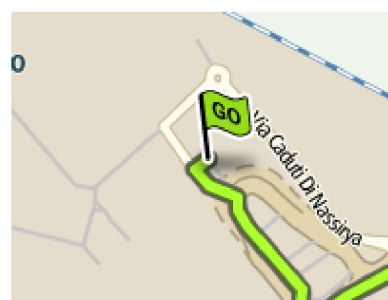
Da: Località Aeroporto, Elmas, IT


A: Le Stanze Di Patika, Tortoli, IT

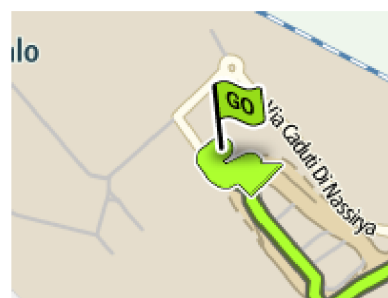


Indicazioni:


 Partenza da **Località Aeroporto, Elmas**




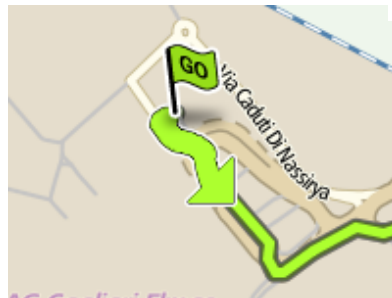
1.  Gira a sinistra in **Località Aeroporto**




(0.0 km)

2.  Gira a destra in **Località Aeroporto**

3.  Tieni la sinistra presso **Località Aeroporto**




(0.1 km)

4.  Alla rotonda, prendi la seconda uscita in **Via Dei Trasvolatori**



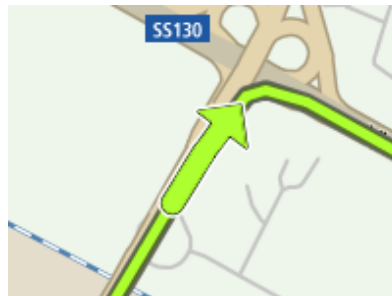
(0.1 km)

5.  Gira a destra in **SS130**




(0.4 km)

6.  Esci a destra presso **Ospedale**




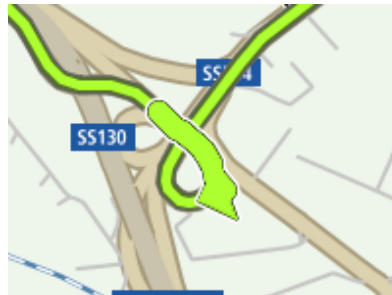
(0.6 km)

7.  Tieni la destra in **SS554 Ospedale**




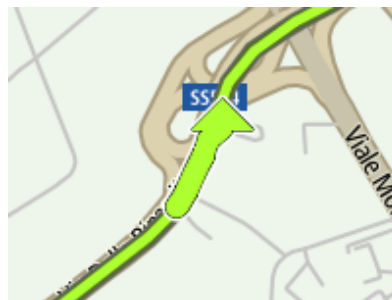
(0.7 km)

8.  Tieni la sinistra presso **SS554 Quartu Sant'elena**




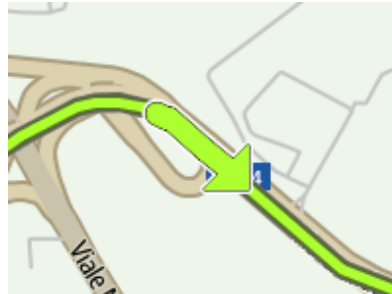
(0.5 km)

9.  Tieni la sinistra presso **SS554 Quartu Sant'elena**




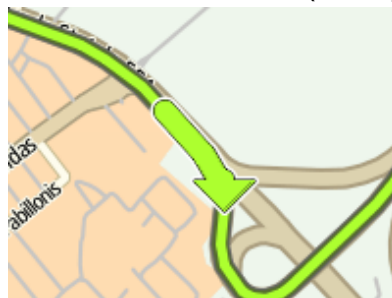
(1.0 km)

10.  Esci a destra presso **SS125 Strada Statale 125**




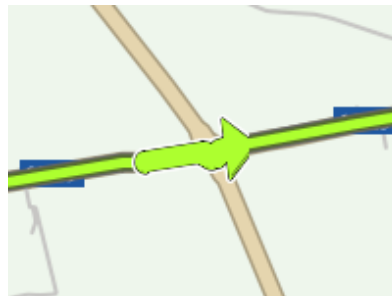
(0.7 km)

11.  Alla rotonda, prendi la seconda uscita in **SS125**




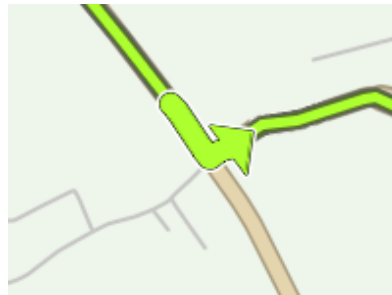
(9.2 km)

12.  Gira a sinistra in **NSS554**




(5.8 km)

13.  Alla rotonda, prendi la terza uscita in **SS125**




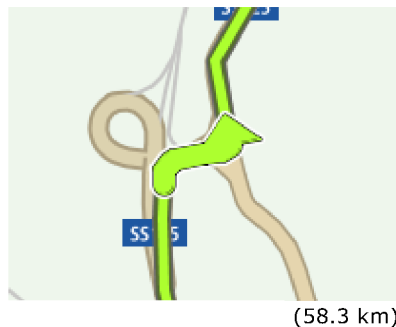
(2.8 km)


14.  Gira a sinistra in **SS125**

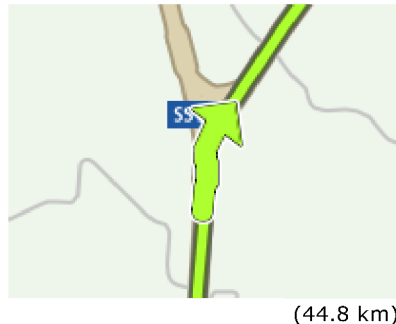


(14.7 km)

15.  Spostati sulla destra in **Via Giuseppe Garibaldi**




16.  Alla rotonda, prendi la seconda uscita in **Via Giuseppe Garibaldi**



17.  Gira a destra in **Via Foddeddu**



18.  Gira a sinistra in **SS125DIR Via Monsignor Virgilio**



-  Arrivo a **SS125DIR Via Monsignor Virgilio, Tortoli**

